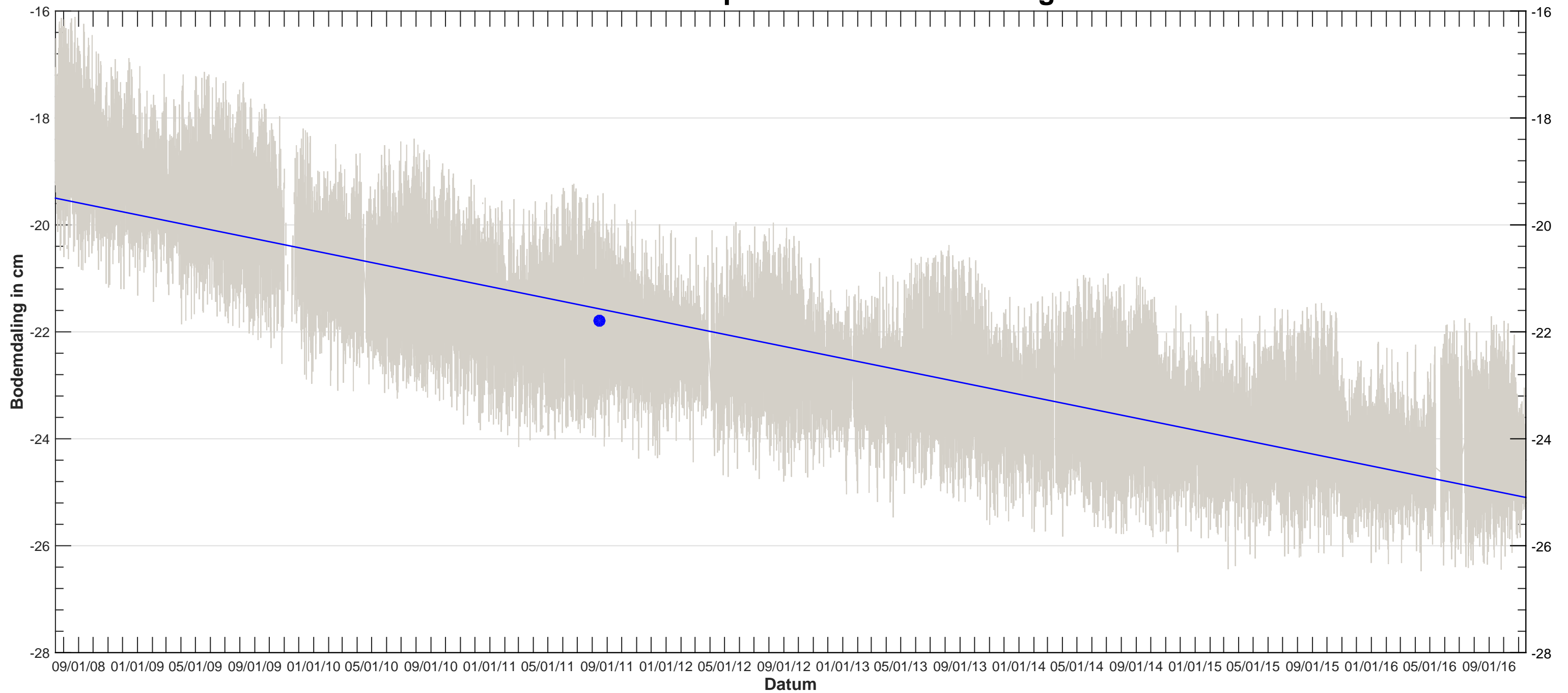


# Bodemdaling Leeuwarden West GPS station HRL4

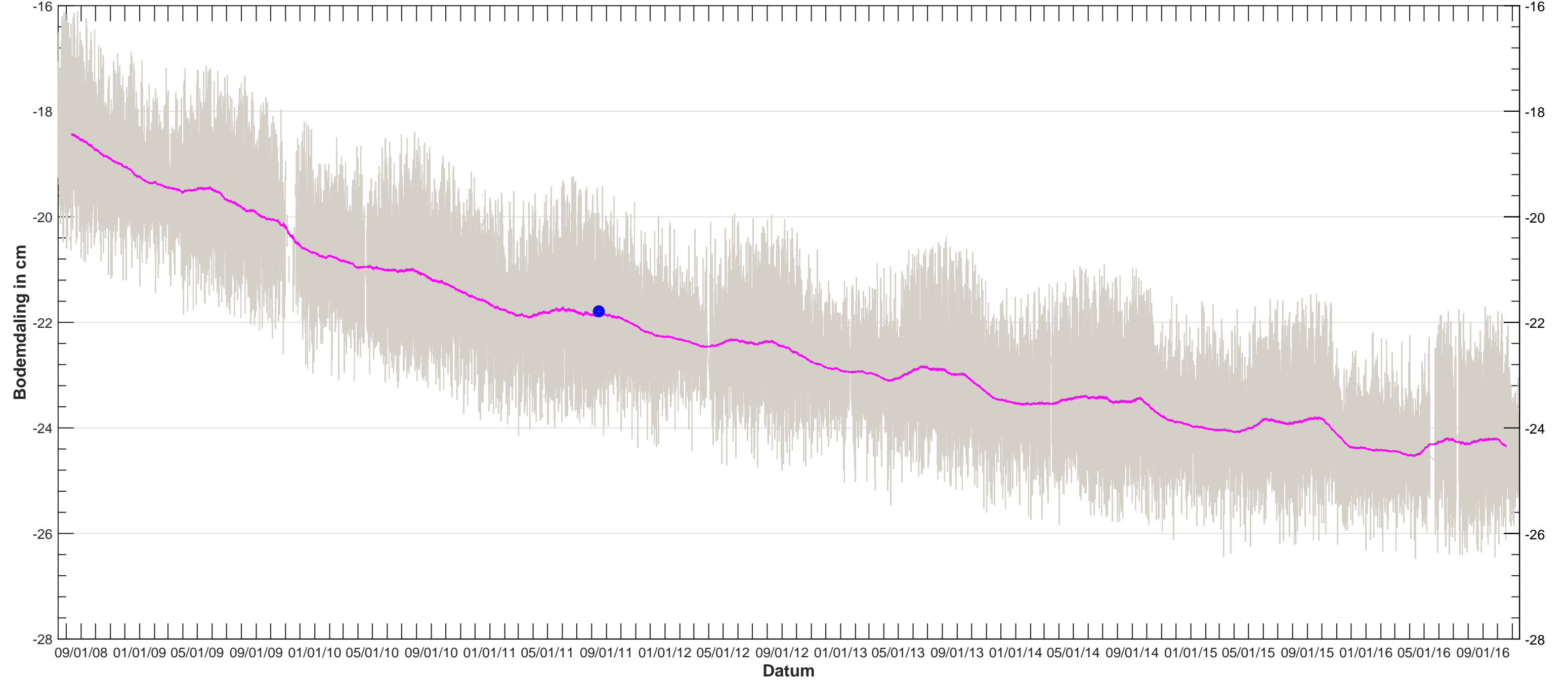
## Resultaten uit permanente GPS meting



● Nieuw referentiestation Zweins

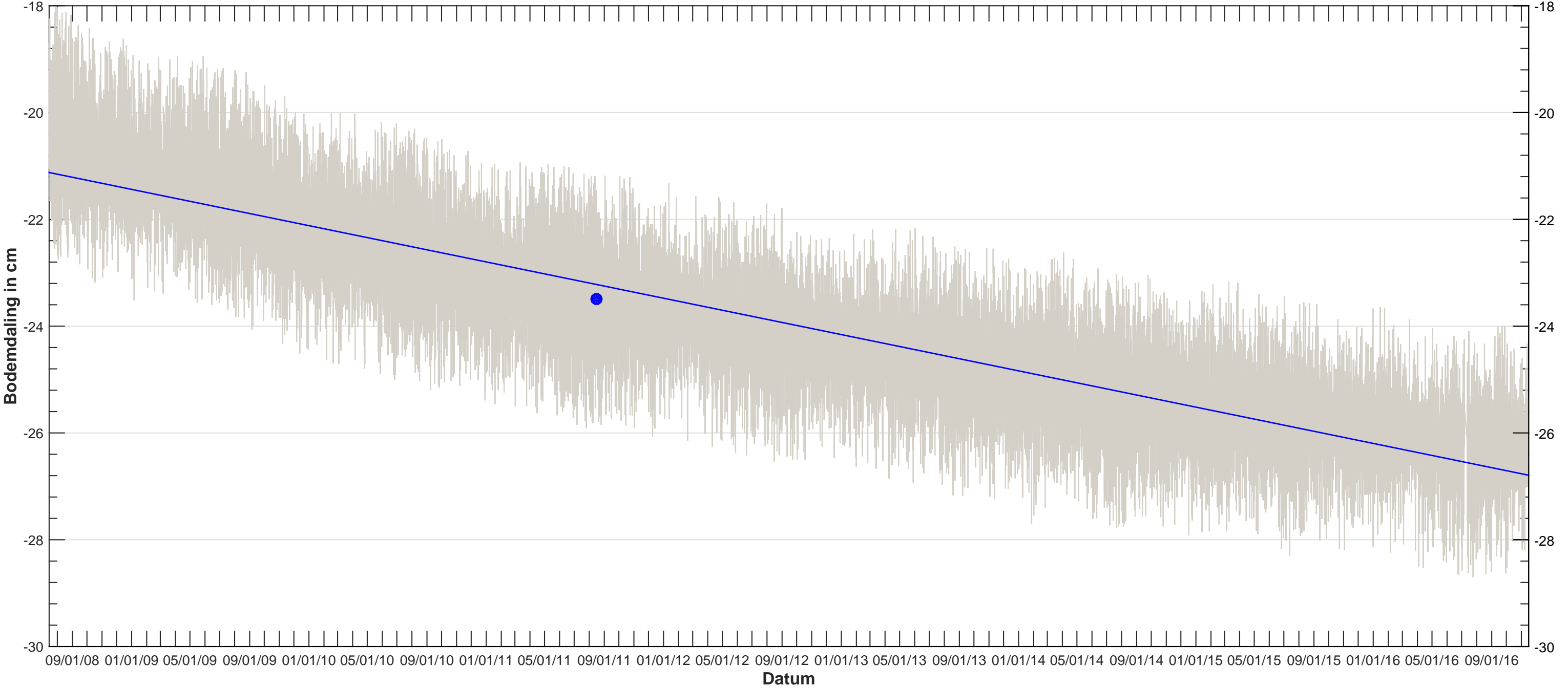
— Gemeten bodemdaling

Bodemdaling Leeuwarden West GPS station HRL4  
Resultaten uit permanente GPS meting



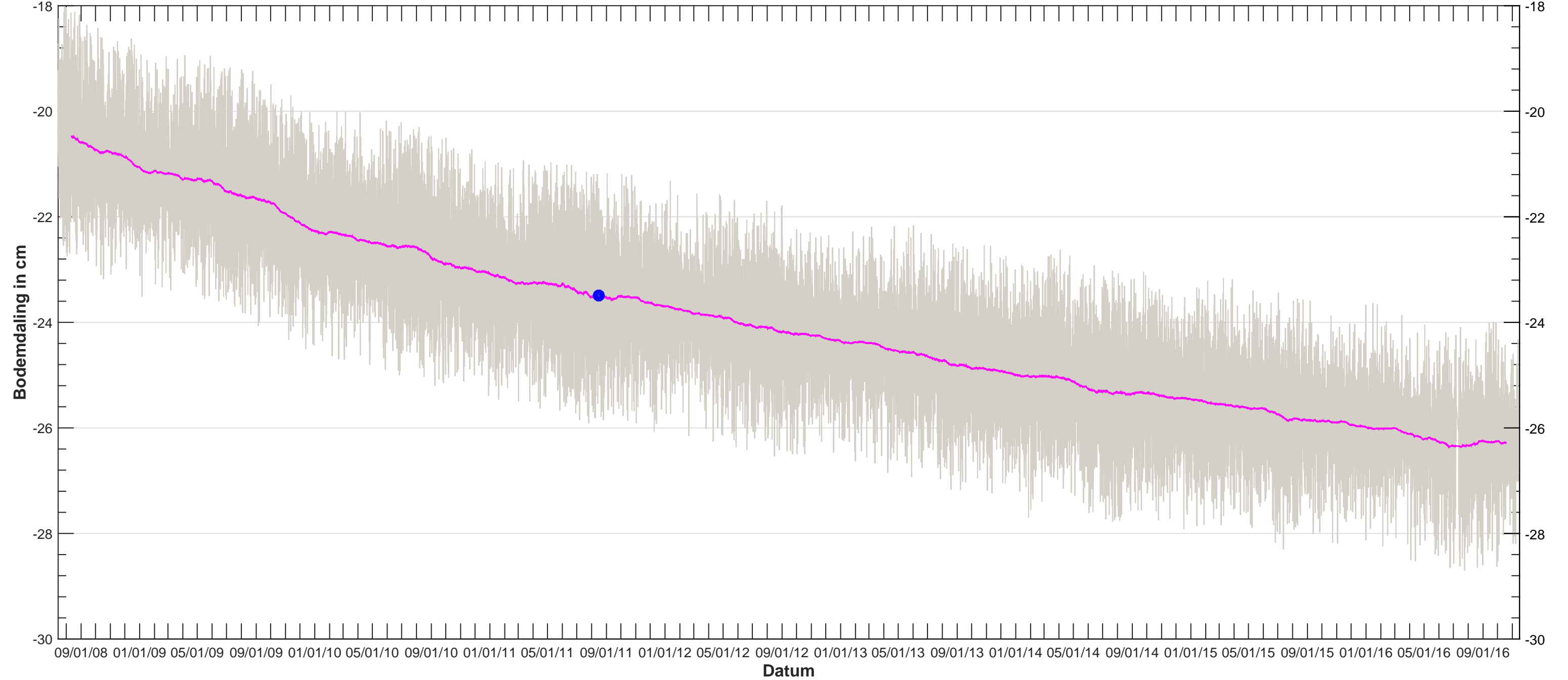
- Nieuw referentiestation Zweins
- Gemeten bodemdaling
- Moving Average 8 weken

**Bodemdaling Leeuwarden West GPS station HRL7**  
**Resultaten uit permanente GPS meting**



- Nieuw referentiestation Zweins
- Gemeten bodemdaling

**Bodemdaling Leeuwarden West GPS station HRL7**  
**Resultaten uit permanente GPS meting**



- Nieuw referentiestation Zweins
- Gemeten bodemdaling
- Moving Average 8 weken